













LISTED BUILDINGS


CHARACTER AREA 1

Address of Building	HE Listing Number	Image 1	Image 2	Brief Description mainly derived from listing entry
Wall between No.57 and 59 The Mount	1154887 https://historicengland.org.uk/listing/the-list/list-entry/1154887			Grade II (Group Value). Circa 1876. In 2 sections. Gates missing and opening widened. About 6 foot 6 inches high. Brick with 3½ and 2½ paler yellow diaper patterns and coggd courses below moulded capping. End piers with moulded capping.
'Uplands', The Mount	1321968 https://historicengland.org.uk/listing/the-list/list-entry/1321968			On corner with Christchurch Road. House for manager at Huntley and Palmer's Factory. Decorative features face approach from Christchurch. 1876. 2 storeys gault brick with yellow brick cill and lintel bands and patterning to square corner turret. Elevation to The Mount (east) altered to the detriment of its historic character.

Address of Building	HE Listing Number	Image 1	Image 2	Brief Description mainly derived from listing entry
The Mount, 57 and 57a, The Mount	1113440 https://historicengland.org.uk/listing/the-list/list-entry/1113440			Grade II (Group Value). House for manager of Huntley and Palmer's. On corner of Christchurch Road and The Mount estate. Angle turret towards Christchurch. Circa 1876. 2 1/2 storeys. Gault brick with paler brick bands at cill and lintel levels.
The Mount, 38 and 40, The Mount	1321967 https://historicengland.org.uk/listing/the-list/list-entry/1321967			Grade II (Group Value). Circa 1876. 2 storey pair, similar position to Nos 2 and 4. Gault brick with paler bands at cill and lintel levels. Linked to No 57A by garden entrances - a pair of gables breaking short length of wall with moulded cope
The Mount, 24-36, The Mount; The Mount, 6, The Mount	1113438 https://historicengland.org.uk/listing/the-list/list-entry/1113438			Grade II (Group Value). Circa 1876. A 2 storey terrace for the clerks at Huntley and Palmer's Biscuit Factory with foremen's end terrace houses. Gault brick with white brick bands and

Address of Building	HE Listing Number	Image 1	Image 2	Brief Description mainly derived from listing entry
				chevron-moulded 1st floor brick window arches.
The Mount, 8-22, The Mount;	1113439 https://historicengland.org.uk/listing/the-list/list-entry/1113439			Grade II (Group Value). Circa 1876. A 2 storey terrace for the clerks at Huntley and Palmer's Biscuit Factory with foremen's end terrace houses for foreman. Gault brick with white brick bands and chevron moulded 1st floor brick window arches.
The Mount, 23 and 25, The Mount;	1154876 https://historicengland.org.uk/listing/the-list/list-entry/1154876			Reflected pair circa 1876. Gault brick (No 25 previously painted) with white brick bands at cill and lintel levels, coggng to porch and modillion eaves cornice. Probably for under-managers of the Huntley and Palmer's Biscuit Factory.

CHARACTER AREA 2

Address of Building	HE Listing Number	Image 1	Image 2	Brief Description mainly derived from listing entry
Entrance to Hillside from Allcroft Road	1392868 https://historicengland.org.uk/listing/the-list/list-entry/1392868	To follow	To follow	Grade II Gatepiers, walls, gates and railings forming two sides of the boundary to Hillside. Circa 1880-1900. Two entrances with gates: from Allcroft Road and Lower Mount. The gateways, gates and railings are valuable in putting the house in context.
Hillside, Allcroft Road	1392866 https://historicengland.org.uk/listing/the-list/list-entry/1392866			Grade II Large house, now flats, dated 1880 by Morris and Stallwood for W I Palmer of Huntley and Palmers, extended and dated 1898, by the same architects. Grey brick, slate roofs with red tile cresting, extensive red brick and terracotta dressings.

CHARACTER AREA 3

There are no listed buildings in Character Area 3